



September 10, 2021



### PROJECT CONTACTS

**Matt Havlik**


Onsite Project Observer  
(612) 246-9347

**Adam Gadbois**

Project Manager  
(612) 214-2081

**Alyson Fauske**

City Engineer  
(763) 512-5244



- > Please observe posted construction warning signs.
- > Please do not park vehicles on streets under construction.
- > Stay alert! Watch for signs, equipment, and workers.
- > Please remind children to stay away from the construction site, equipment, and materials.
- > Your patience is appreciated!

### The 2021 Crack Fill Project is set to begin construction

The City of Minnetrista received bids and awarded the construction contract for the 2021 Crack Fill Project to Allied Blacktop Company of Maple Grove, Minnesota, on August 2<sup>nd</sup>, 2021. **Construction is tentatively expected to begin on September 15<sup>th</sup> and will last 2-3 days depending on favorable weather.**

### Project Contacts:

- > **Matt Havlik, WSB** will be the lead on-site Construction Observer and will be available to answer construction related questions that you may have during construction. Matt can be reached at 612-246-9347.
- > **Adam Gadbois, WSB** is the Project Manager and will assist with contract coordination, oversight of the project schedule, and correspondence. Adam is available at 612-214-2081 or [agadbois@wsbeng.com](mailto:agadbois@wsbeng.com).

### What should you expect during construction?

The scope of this project includes sealing the pavement cracks and curb lines located within the project area to prevent surface drainage from entering and prematurely deteriorating the pavement section. The construction process will include

- Street sweeping to remove dirt and dust
- Cleaning of existing cracks and the joint between the pavement and curb
- Application of MnDOT approved sealant
- Placement of protective paper for drying



Figure 1. Road after sealing




Figure 2. Curb line after sealing

**Please do not park vehicles on the streets under construction. Please also stay alert when maneuvering the streets and watch for signs, equipment, and workers.**



### Project Location Map

The project is located along all of Glacier Court, Hunters Ct, Creekside Way, Trista Bend, Cottage Wood Court, Tonka Bend, Maple Leaf Lane, Pheasant Xing, Crane Island Court, Minnehaha Court, Fisher Bend, Farmhill Circle, Orchard Cove, Orchard Trail, Fairway Lane, and Red Oak Lane, as well as on parts of Wildwood Avenue, Woodland Cove Parkway, Big Woods Drive, and Grandview Avenue. The Police Department parking lot will also receive crack filling.

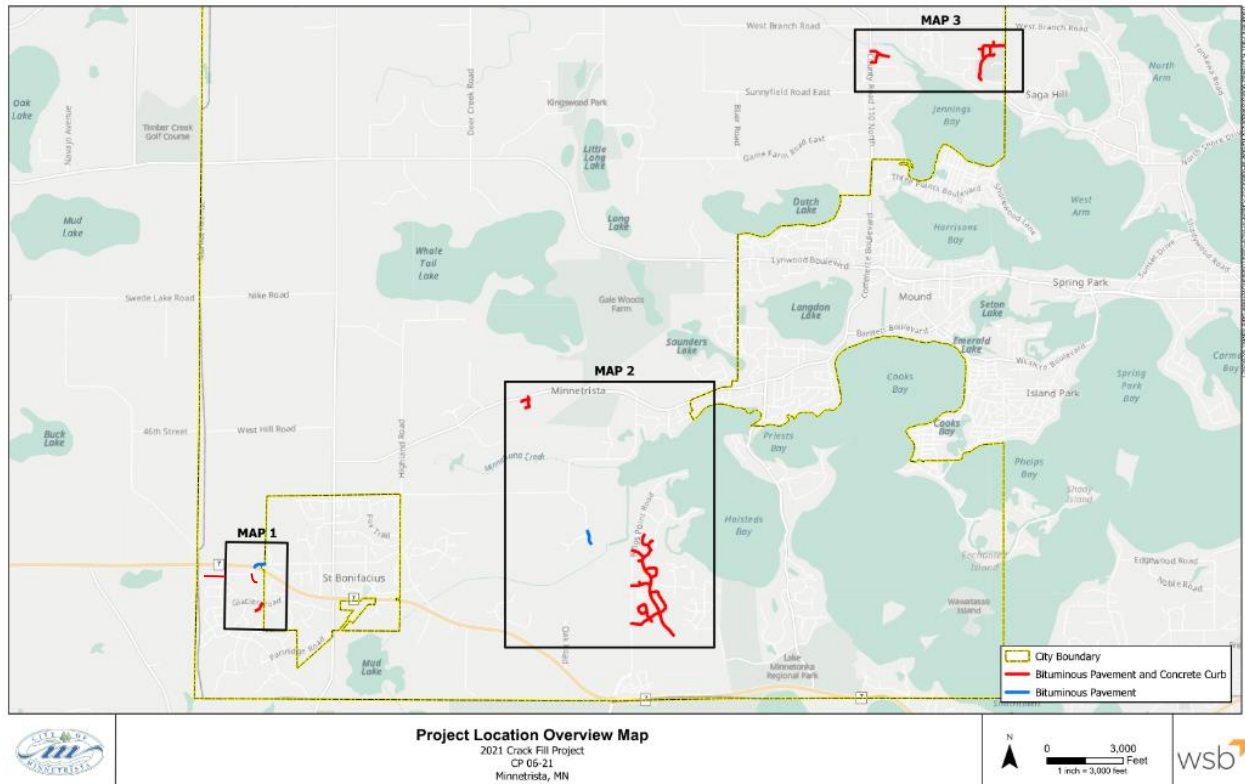


Figure 3. Project Location Map

### Thank you for your patience

The City of Minnetrista, WSB, and the Contractors will do their best to complete the project in a timely fashion and minimize impacts. For current information regarding the project, visit the City's website:

Visit the project website  
for current information:

[www.cityofminnetrista.com/2021CrackFillProject](http://www.cityofminnetrista.com/2021CrackFillProject)

We appreciate your patience throughout this construction project and if you have questions, please contact us.